

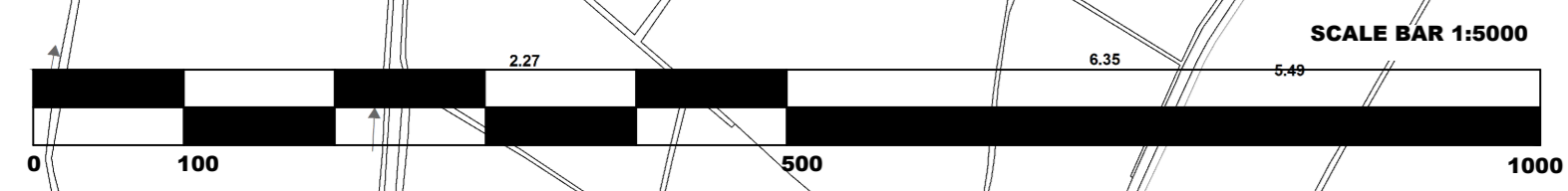
NOTES:

1. THIS DRAWING IS FOR PLANNING APPLICATION PURPOSES ONLY.
2. DRAWING NOT TO BE SCALED. FIGURED DIMENSIONS ONLY TO BE USED.
3. ALL LEVELS TO MALIN HEAD METRES ABOVE DATUM

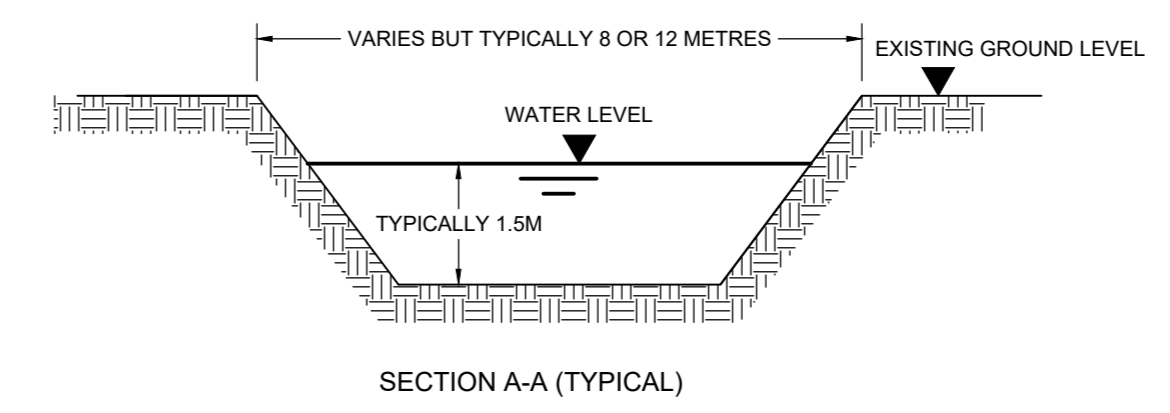
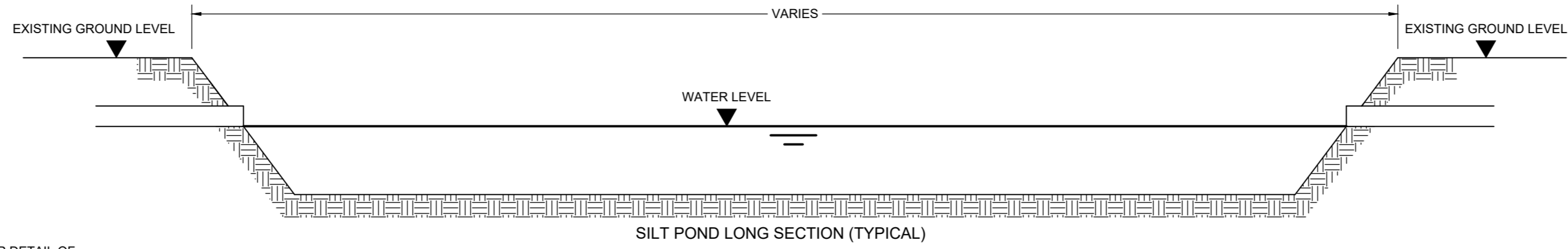
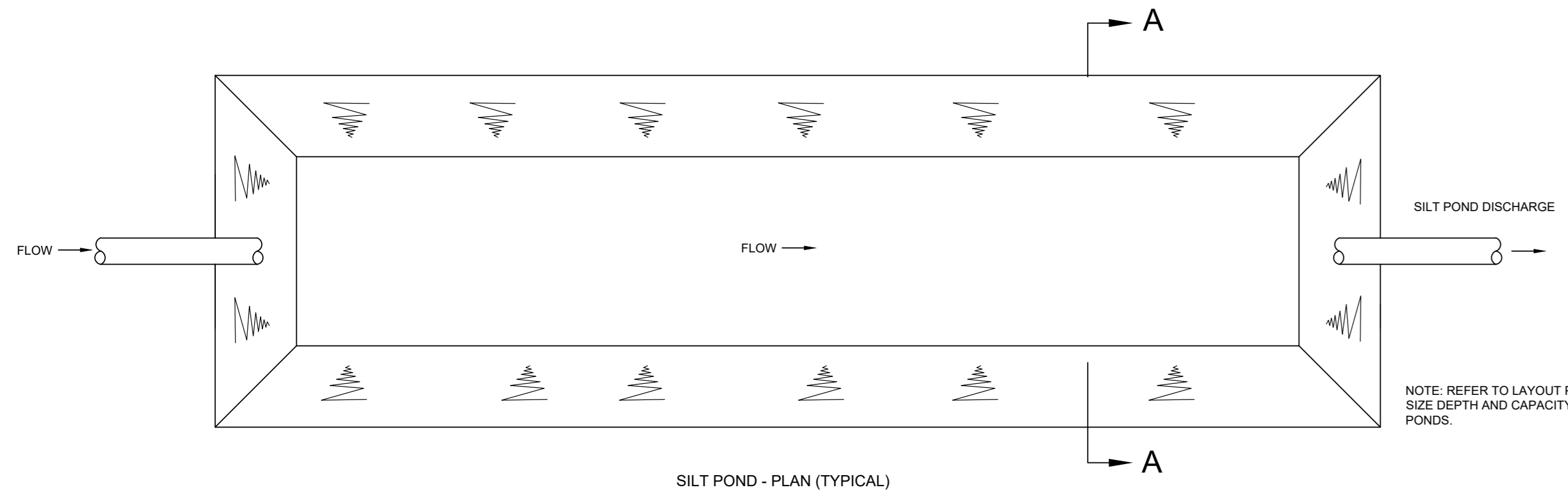
REFERENCE OSI MAP NO: 3545, 3546, 3594, 3595, 3650, 3651
ORDNANCE SURVEY IRELAND LICENCE REF NO: EN0035620

LEGEND:

- SUBSTITUTE CONSENT APPLICATION BOUNDARY: [Red solid line]
- PRODUCTION FIELD DRAINS: [Green dashed lines]
- EXISTING DRAIN: [Blue dashed line]
- EXISTING SURFACE WATER PIPE: [Blue dashed line with arrows]
- EXISTING SILT POND: [Blue hatched area]
- MILLED PEAT PRODUCTION FIELDS (2012 ONWARDS): [Orange hatched area]
- MILLED PEAT PRODUCTION FIELDS PROPOSED EXTENTS (2020 ONWARDS): [Black hatched area]
- TREES: [Grey stippled area]



DRAINAGE LAYOUT PLAN
SCALE 1:5000



NOTE: REFER TO LAYOUT PLAN FOR DETAIL OF SIZE DEPTH AND CAPACITY OF INDIVIDUAL SILT PONDS.

SILT POND TYPICAL DETAIL
SCALE 1:100

Project: SUBSTITUTE CONSENT APPLICATION MONETTIA BOG				
Title: DRAINAGE LAYOUT PLAN				
REVISION	By	Date	Chg	Title

Dimensions in METRES
Scale: AS SHOWN @ A0
Drawn By: SD 16/04/20
Checked By: PNI 17/04/20
Approved By: DK 17/04/20

BORD@MONA
Naturally Driven
Lead to More Engineering Solutions
LEASING: TULLAMORE CO. OFFSHORE
Tel: 057 9345000 Fax: 057 9345100

Revision: [] Sheet 1 of 1